

Phone: 22679009
 AFTN : HECAYOYX
 Telex : 93044 TYRAN UN
 Fax : 22678882 & 22678885

ARAB REPUBLIC OF EGYPT
 MINISTRY OF CIVIL AVIATION
 NATIONAL AIR NAVIGATION SERVICES COMPANY
 AERONAUTICAL INFORMATION SERVICES
 CAIRO 11776

AIRAC AIP
 SUPPLEMENT
 1/24
 19 SEP 2024

Effective date 31 OCT 2024 at 12.00 UTC

**SUPPLEMENT TO
 THE AIP A.R.E
 AD**

TABA INTL AP (HETB)

Till 2510300800EST, RWY 04/22 CLSD and all the related charts, procedures and data are suspended. TWY A, B, F and TWY C, D, E between RWY 04/22 and RWY 04L / 22R CLSD. TWY (A) used as main RWY BTN SR/SS in VMC with the FLW characteristics :

■ **Runway Physical Characteristics**

Designations RWY NR	True BRG	Dimensions of RWY (M)	Strength (PCN) and surface of RWY and SWY	THR coordinates & geoid undulation	THR ELEV & highest ELEV of TDZ of precision APP RWY (MSL)
1	2	3	4	5	6
04L	041.82°	4000 X 45	PCN 70/F/B/W/U ASPH	293431. 54N 0344547. 38E GUND 57FT	THR 2460FT
22R	221.84°			293608. 32N 0344726. 51E GUND 57FT	THR 2399FT
Slope of RWY-SWY	SWY dimensions (M)	CWY dimensions (M)	Strip Dimensions (M)	OFZ	Remarks
7	8	9	10	11	12
0.5%	NIL	NIL	4120 x 300	NIL	NIL

■ **Declared Distances**

RWY designator	TORA (M)	TODA (M)	ASDA (M)	LDA (M)	Remarks
1	2	3	4	5	6
04L	4000	4000	4000	4000	NIL
22R	4000	4000	4000	4000	NIL

■ Approach and Runway Lighting

RWY Designator	APCH LGT Type LEN INTST	THR LGT Colour WBAR	VASIS (MEHT) PAPI	TDZ, LGT LEN	RWY Centre Line LGT Length, Spacing, Colour, INTST	RWY Edge LGT LEN, Spacing Colour	RWY LGT End Colour WBAR	SWY LGT LEN (M) Colour	RMK
1	2	3	4	5	6	7	8	9	10
04L	SALS 420M LIH	Green -	PAPI 3° 61 FT	NIL	NIL	600M Y 60M LIH & 3400M W 60M LIH	Red -	NIL	NIL
22R	SALS 420M LIH	Green -	PAPI 3° 66FT	NIL	NIL	600M Y 60M LIH & 3400M W 60M LIH	Red -	NIL	NIL

■ RWY Marking and Light

ID, CL, TDZ & aiming point	:	Marked and unlighted
THR & edge	:	Marked and lighted

■ Aerodrome Obstacles

In approach/TKOF areas			In circling area and at AD			RMK
1			2			3
RWYNR/Area affected	Obstacle type Elevation (M) Markings/LGT	Coordinates	Obstacle type Elevation (M) Markings/LGT	Coordinates		NIL
a	b	c	a	b		
22R TKOF	767	293358.7N0344517.0E	BLDG 741	293532.0N0344642.6E		
22R TKOF	771	293346.6N0344512.2E	BLDG 737	293532.5N0344643.1E		
22R TKOF	892	293101.3N0344309.6E	BLDG 750	293437.7N0344556.6E		
04L TKOF	914	293820.8N0344953.8E				

Notes :

1- Operational Hours :

- AD Operator, Customs and immigration, Health and sanitation, AIS Briefing office, ATS Reporting office (ARO), ATS, Fuelling and Handling : SR/SS
- Security and MET Briefing office : 24H

2- See the attached charts related to this AIRAC AIP SUP.

Attachment to AIP AIRAC SUP 1/24

AERODROME CHART - ICAO

29° 35' 16" N
034° 46' 41" E

ELEV 2460FT

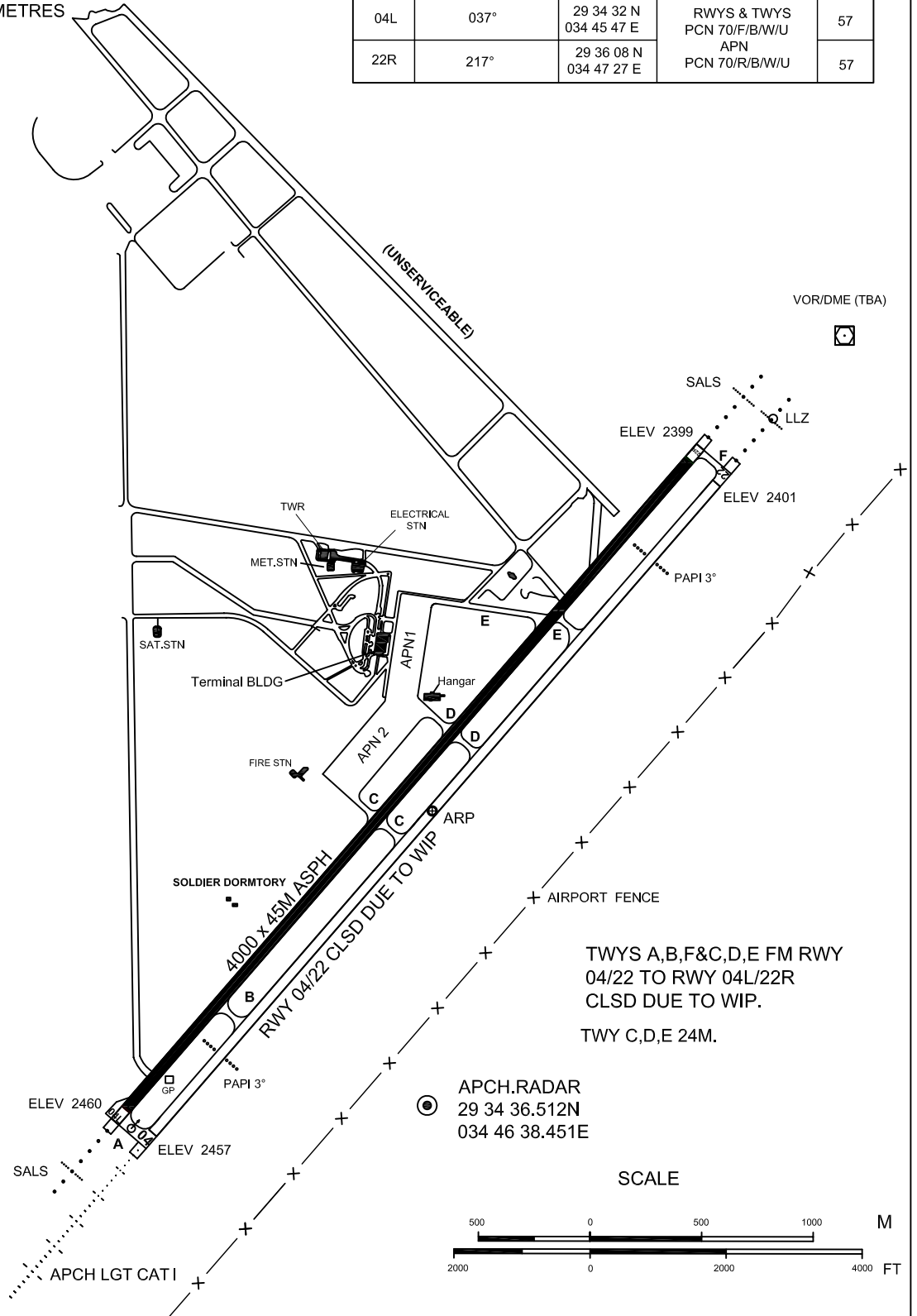
TWR 120.80
ALTN 120.30
EMERG 121.5
GND 121.9
RADAR 122.8

RAS ELNAKAB / **TABA**

BEARINGS ARE MAGNETIC
ELEVATIONS IN FEET
DIMENSIONS IN METRES

RWY	MAG DIRECTION	THR	STRENGTH	GUND
04L	037°	29 34 32 N 034 45 47 E	RWYS & TWYS PCN 70/F/B/W/U APN	57
22R	217°	29 36 08 N 034 47 27 E	PCN 70/R/B/W/U	57

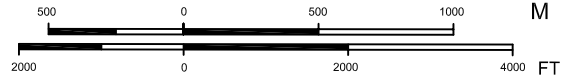
N
VAR 5°E 2020



TWYS A,B,F&C,D,E FM RWY
04/22 TO RWY 04L/22R
CLSD DUE TO WIP.
TWY C,D,E 24M.

APCH.RADAR
29 34 36.512N
034 46 38.451E

SCALE



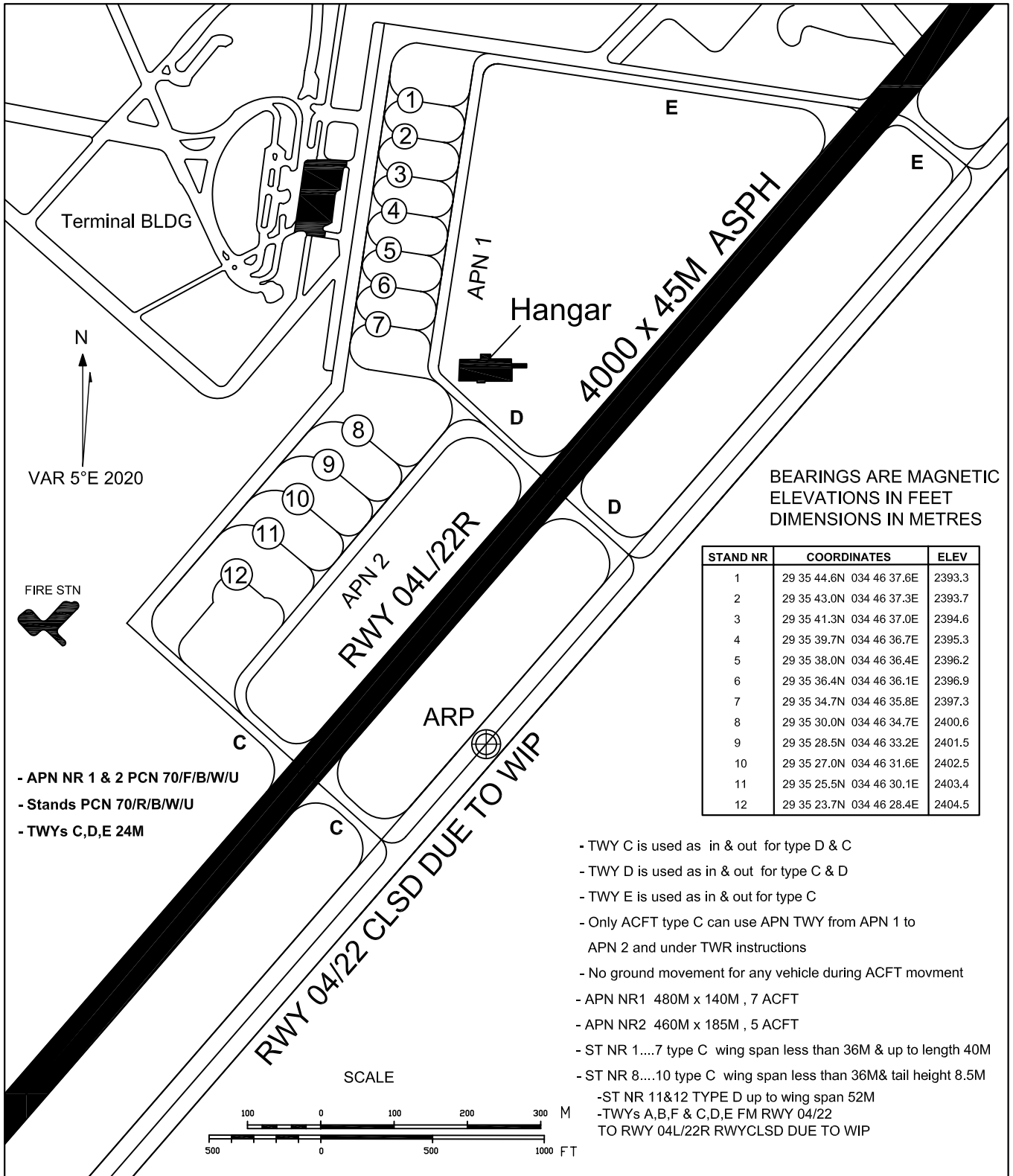
Attachment to AIP AIRAC SUP 1/24

AIRCRAFT PARKING / DOCKING CHART - ICAO.

APRON ELEV. 2405FT

TWR 120.80
ALTN 120.30
EMERG 121.5
GND 121.9
RADAR 122.8

RAS ELNAKAB / **TABA**

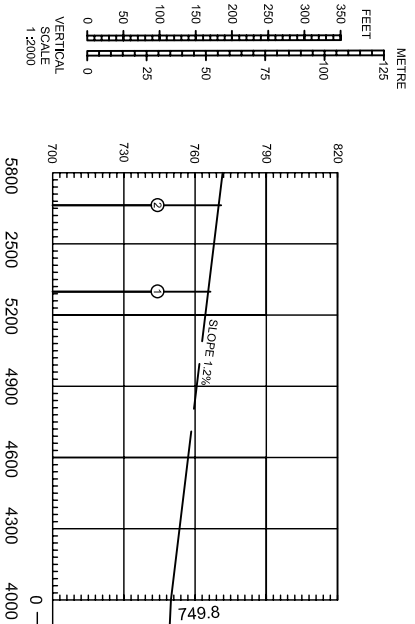


Attachment to AIP AIRAC SUP 1/24

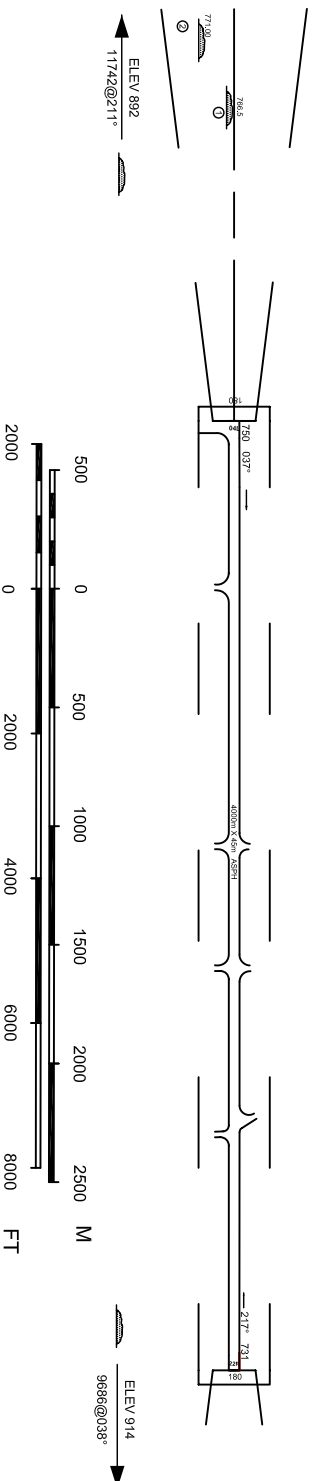
AERODROME OBSTACLE CHART - ICAO TYPE A (OPERATING LIMITATIONS)

RAS EINAKAB / TABA

DIMENSIONS AND ELEVATION IN METRES
MAGNETIC VARIATION 5°E - JAN 2020



RWY 04L / 22R	
DECLARED DISTANCE	
RWY 04L	RWY 22R
4000	4000
TAKE-OFF RUN AVAILABLE	4000
TAKE-OFF DISTANCE AVAILABLE	4000
ACCELERATE STOP DISTANCE AVAILABLE	4000
LANDING DISTANCE AVAILABLE	4000



HORIZONTAL SCALE 1 : 20000

LEGEND	
①	IDENTIFICATION NUMBER
⊙	POLE, TOWER, SPIRE, ANTENNA, TRACE ETC.
■	BUILDING OR LARGE STRUCTURE
—+—+—	RAILROAD
—	TERRAIN CONTOUR
—	TERRAIN PENETRATING OBSTACLE PLANE
—	FENCE

AMENDMENT RECORD		
NO.	DATE	ENTERED BY